


South Shields



Sailing Club

# Club Information


South Shields Sailing Club is a small, friendly, volunteer ran club based at the Mouth of the Tyne.

The sailing club is based in the centre of South Shields, a small seaside town which is particularly busy in the summer months. We have fantastic beaches, parks, cafes, restaurants, and bars all in walking distance from the club.

The club offers secure boat storage during the event inside our locked compounds. There is free parking available for the duration of the event next door to the sailing club and the galley will be open daily serving breakfasts and snacks.



**RIVER DRIVE, SOUTH SHIELDS, TYNE AND WEAR, NE33 1LH**  
**Telephone: 0191 4565821**



# Sailing Programme

## Thursday 22<sup>nd</sup> September

Coaching potentially available (book with Neil Firth)

Nationals registration open- 16:00- 19:00

## Friday 23<sup>rd</sup> September

Nationals registration open- 09:00-10:30

Briefing 11:30am

2 races first start 14:00

## Saturday 24<sup>th</sup> September

3 races first start 11:00

## Sunday 25<sup>th</sup> September

2 races first start 11:00



# Accommodation

## Little Haven Hotel, South Shields 0.2 miles from Sailing Club

Follow this link to book <https://www.littlehavenhotel.com/>

## Sea Hotel, South Shields 0.6 miles from Sailing Club

Discounted rates for rooms including breakfast when you quote 'South Shields Sailing Club event' when booking.

<https://seahotel.co.uk/accommodation/>

## Camping, within the Sailing Club

We have limited camping available within the club for tents, motorhomes, campervans (no electricity hook ups).

You can book and pay for camping when you complete your online entry.

## Sandhaven Caravan Park, Sea Road, South Shields, 1 mile from Sailing Club

Static caravans and touring pitches

There are plenty of Bed and Breakfasts, apartments, holiday homes within walking distance of the sailing club which can be found via [www.booking.com](http://www.booking.com), airbnb etc.

**We recommend booking accommodation as soon as possible to avoid disappointment.**



# Getting Around

## Local Taxis

Westoe Taxis T: 0191 455 5555

Richmond Taxis T:0191 455 3131

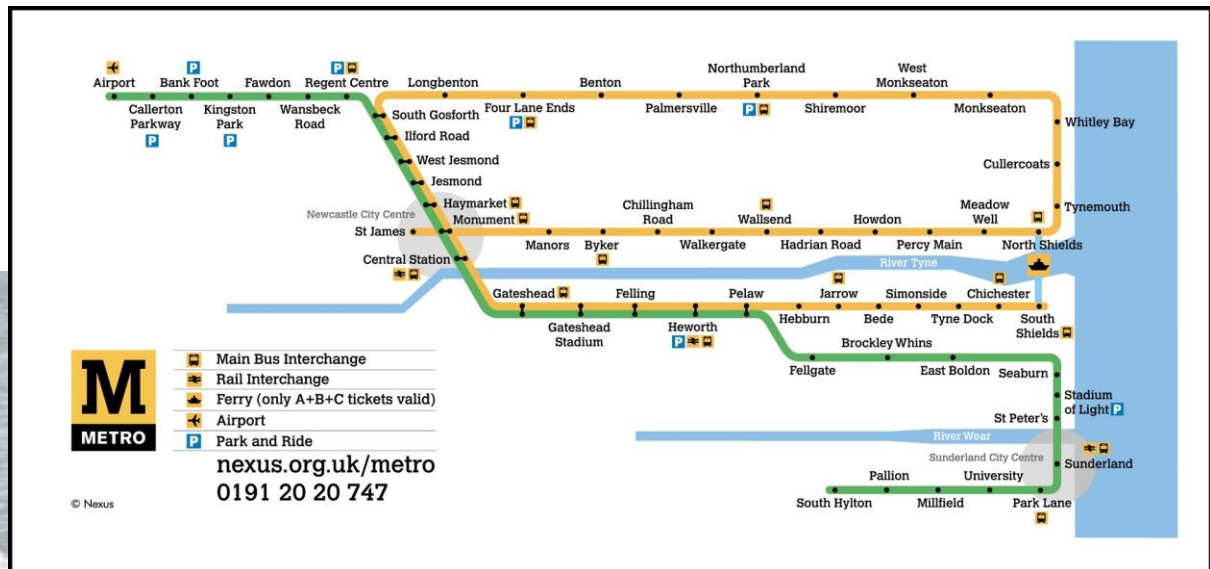
There is a pedestrian ferry that runs every half an hour between North Shields and South Shields.

You can find the ferry timetable here:

<https://www.nexus.org.uk/ferry>

There is also a metro that connects Newcastle, South Shields and North Shields. You can find the metro timetable and map here:

[www.nexus.org.uk/metro/timetables-stations](http://www.nexus.org.uk/metro/timetables-stations)



# Things To Do

## South Shields

South Shields is a coastal town at the Mouth of the River Tyne. South Shields has many fantastic beaches, sand dunes and coves along the coastline. There is plenty of family, friendly entertainment within walking distance or a short drive.

<http://www.visitsouthtyneside.co.uk>

### Haven Point Swimming Pool

<https://www.southtyneside.gov.uk/article/34215/Haven-Point>

### South Marine Park

### The Dunes Adventure Island

<https://www.dunesadventureisland.co.uk/>

### Ocean Beach Pleasure Park

<https://www.oceanbeach.co.uk/>

### Smugglers Cove Adventure Golf

<https://smugglerscovegolf.com/>

### South Shields Surf School

<https://www.southshieldsurf.co.uk/>

### The Customs House

<https://www.customshouse.co.uk/>

### The Word

<https://theworduk.org/>

### Souter Lighthouse

<https://www.nationaltrust.org.uk/souter-lighthouse-and-the-leas>



# More Things To Do

## Tynemouth

<https://www.visitnorthtyneside.com/events/>

*(travel via car through the Tyne Tunnel, by foot or bike via the Pedestrian Tunnel or Shields ferry)*

### Tynemouth Priory & Castle

<https://www.english-heritage.org.uk/visit/places/tynemouth-priory-and-castle/>

### Longsands Surf School

<http://longsandsurf.com/>

### Tynemouth Surf Co.

<https://www.tynemouthsurf.co.uk/>

### Blue Reef Aquarium

<https://www.blureefaquarium.co.uk/>

## Whitley Bay

*(travel via car through the Tyne Tunnel, by foot or bike via the Pedestrian Tunnel or Shields ferry)*

### St. Mary's Lighthouse

### Cullercoats Bike & Kayak

<https://www.cbkadventure.co.uk/>

### Spanish City

<https://spanishcity.co.uk/>

Sunderland 9 miles (travel via car or metro)

<https://www.seeitdoitsunderland.co.uk/>

Newcastle 13 miles (travel via car or metro)

<https://www.newcastlegateshead.com/>

